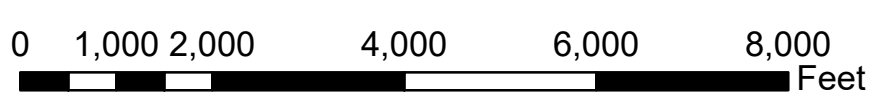


DRAFT













SHEET 1 OF 1

MAP DATE: APRIL 30, 2019

EXISTING (2017) AVERAGE ANNUAL DAILY TRAFFIC VOLUMES



TOWN OF BENSON
COMMUNITY
TRANSPORTATION PLAN

- | | | | |
|---|-----------------------|---|-------------------|
|  | BENSON CTP STUDY AREA |  | 20,000-30,000 VPD |
| 2017 AADT | |  | 30,001-40,000 VPD |
|  | <1,000 VPD |  | 40,001-50,000 VPD |
|  | 1,000-5,000 VPD |  | 50,001-60,000 VPD |
|  | 5,001-10,000 VPD |  | 60,001-70,000 VPD |
|  | 10,001-15,000 VPD | | |

DATA SOURCE: NCDOT TRAFFIC SURVEY GROUP